



AQUIND Limited

AQUIND INTERCONNECTOR

**Environmental Statement – Volume 3 –
Appendix 12.1c Commercial Fisheries
Baseline Report - Low Resolution Part 2**

The Planning Act 2008

The Infrastructure Planning (Applications: Prescribed Forms and Procedure) Regulations
2009 – Regulation 5(2)(a)

The Infrastructure Planning (Environmental Impact Assessment) Regulations 2017

Document Ref: 6.3.12.1c

PINS Ref.: EN020022

AQUIND Limited

AQUIND INTERCONNECTOR

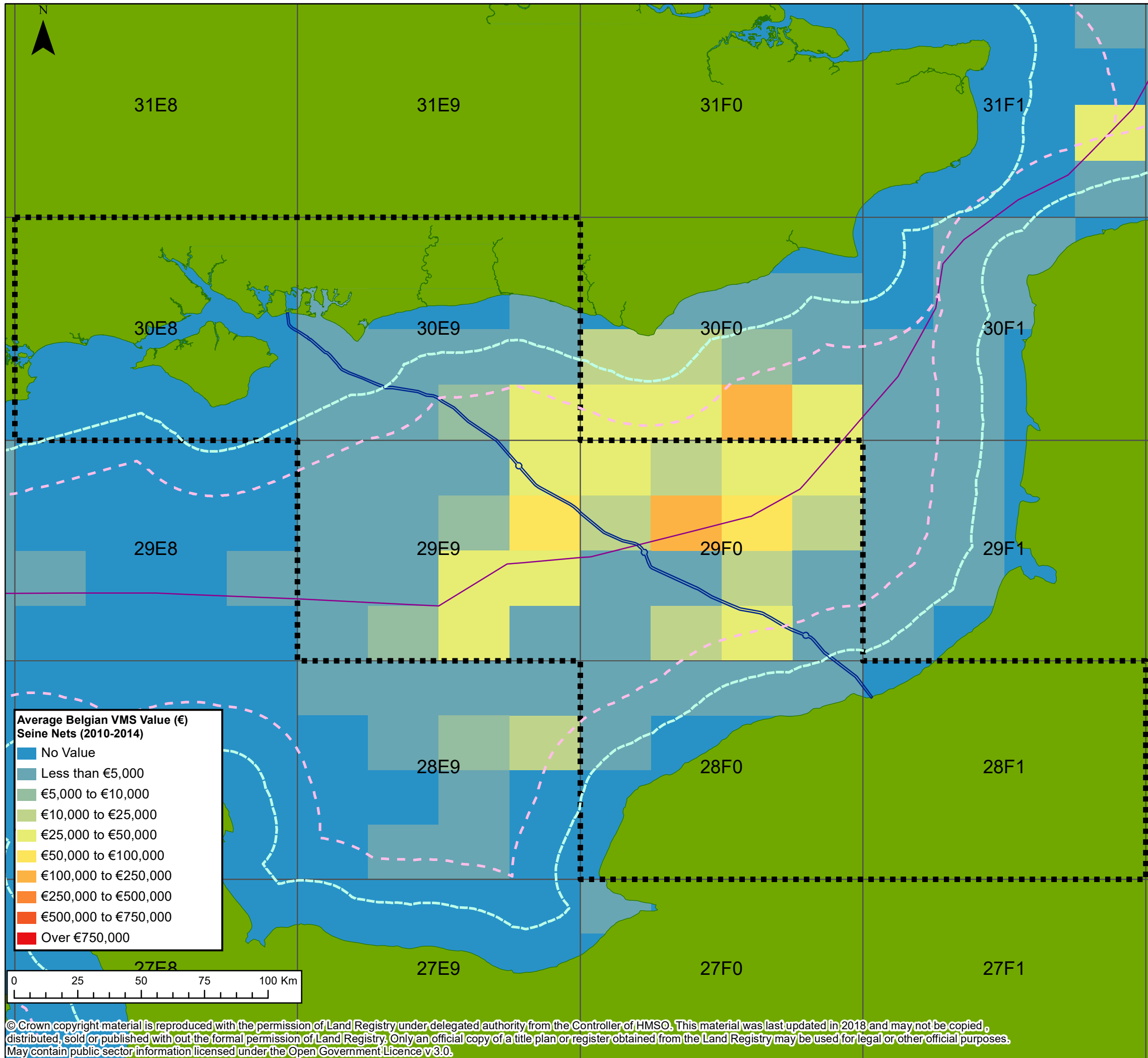
**Environmental Statement – Volume 3 –
Appendix 12.1c Commercial Fisheries
Baseline Report - Low Resolution Part 2**

PINS REF.: EN020022

DOCUMENT: 6.3.12.1c

DATE: 14 NOVEMBER 2019

Units 5 & 10
Stephenson House,
Horsley Business Centre
Horsley,
Northumberland,
NE15 0NY
England, UK



AQUIND Interconnector

- Marine Cable Corridor
- UK/France EEZ boundary line
- ICES Rectangles
- Study Area

Territorial Fishing Limits

- 12 NM
- 6 NM

Infrastructure Planning (Environmental Impact Assessment) Regulations 2017

REV	DATE	BY	DESCRIPTION	CHK	APP
02	23/11/2018	TD	FINAL ISSUE	FB	JL
01	01/10/2018	TD	FIRST DRAFT	FB	JL

DRAWING STATUS: **FINAL**

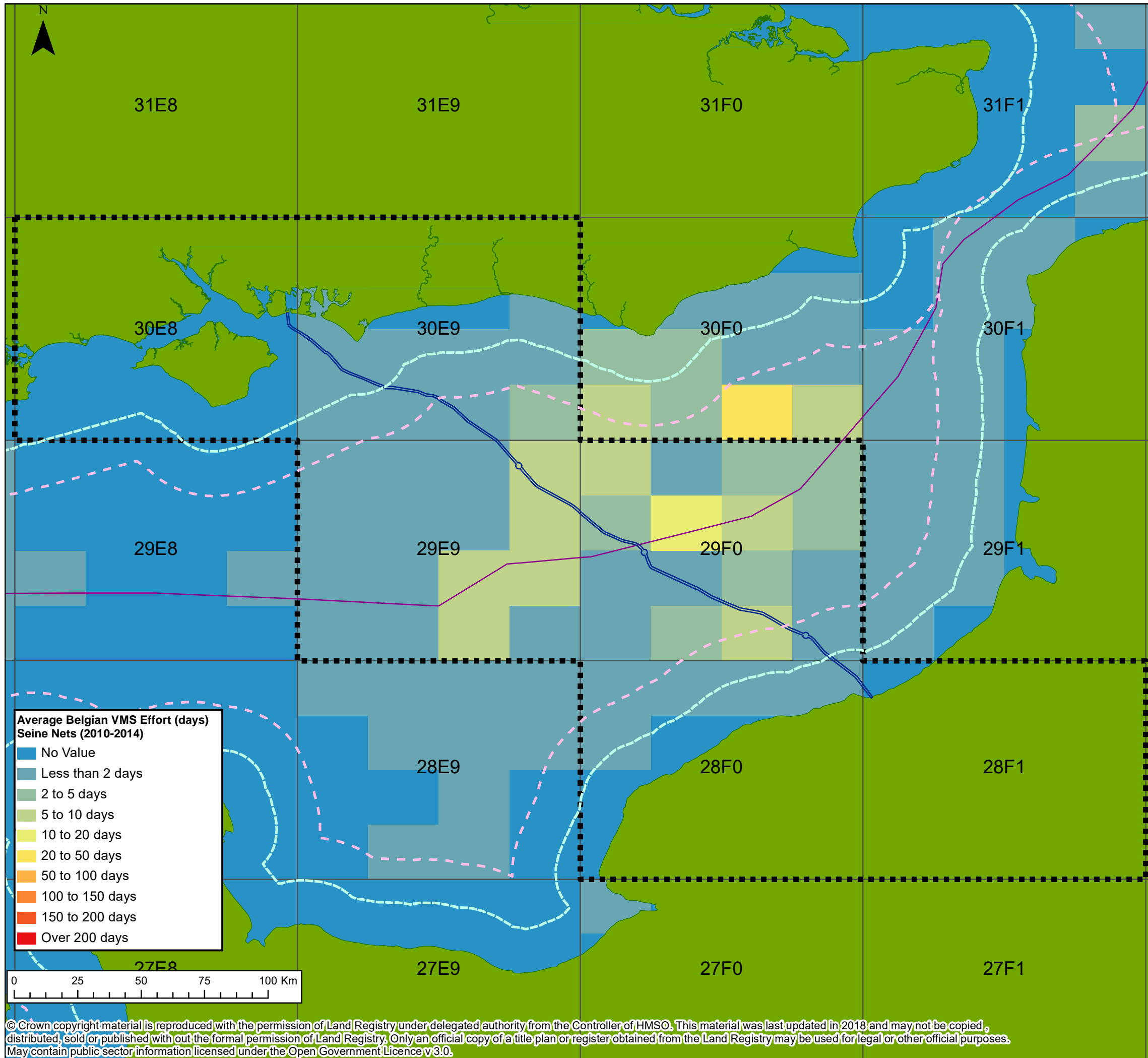
CLIENT:
AQUIND

PROJECT:
AQUIND Interconnector

TITLE:
Figure 48. Average Belgian VMS Value (€) Seine Nets (2010-2014)

SCALE AT A3 1:1,500,000	CHECKED: FB	APPROVED: JL
PROJECT NO: EN020022	DESIGNED: TD	DRAWN: TD
DRAWING NO: EN020022 - ES APPENDIX - 12.1 - 48		DATE: 23/11/2018
REV.NO. 02		

© Crown copyright material is reproduced with the permission of Land Registry under delegated authority from the Controller of HMSO. This material was last updated in 2018 and may not be copied, distributed, sold or published without the formal permission of Land Registry. Only an official copy of a title plan or register obtained from the Land Registry may be used for legal or other official purposes. May contain public sector information licensed under the Open Government Licence v3.0.



AQUIND Interconnector

- Marine Cable Corridor
- UK/France EEZ boundary line
- ICES Rectangles
- Study Area

Territorial Fishing Limits

- 12 NM
- 6 NM

Infrastructure Planning (Environmental Impact Assessment) Regulations 2017

REV	DATE	BY	DESCRIPTION	CHK	APP
02	23/11/2018	TD	FINAL ISSUE	FB	JL
01	01/10/2018	TD	FIRST DRAFT	FB	JL

DRAWING STATUS: **FINAL**

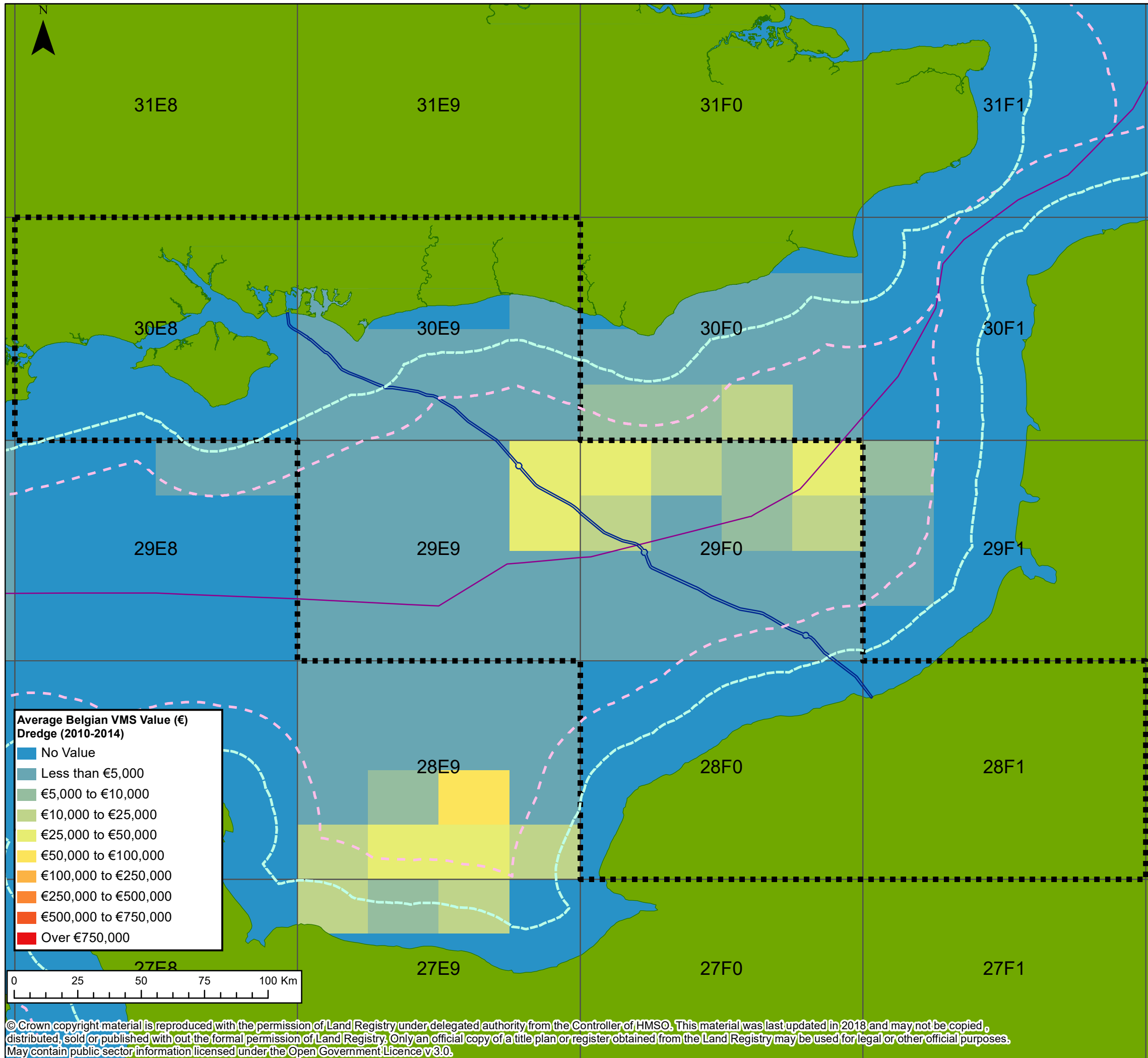
CLIENT:
AQUIND

PROJECT:
AQUIND Interconnector

TITLE:
Figure 49. Average Belgian VMS Effort (days) Seine Nets (2010-2014)

SCALE AT A3 1:1,500,000	CHECKED: FB	APPROVED: JL
PROJECT NO: EN020022	DESIGNED: TD	DRAWN: TD
DRAWING NO: EN020022 - ES APPENDIX - 12.1 - 49		REV.NO. 02

© Crown copyright material is reproduced with the permission of Land Registry under delegated authority from the Controller of HMSO. This material was last updated in 2018 and may not be copied, distributed, sold or published without the formal permission of Land Registry. Only an official copy of a title plan or register obtained from the Land Registry may be used for legal or other official purposes. May contain public sector information licensed under the Open Government Licence v3.0.



AQUIND Interconnector

- Marine Cable Corridor
- UK/France EEZ boundary line
- ICES Rectangles
- Study Area

Territorial Fishing Limits

- 12 NM
- 6 NM

Infrastructure Planning (Environmental Impact Assessment) Regulations 2017

REV	DATE	BY	DESCRIPTION	CHK	APP
02	23/11/2018	TD	FINAL ISSUE	FB	JL
01	01/10/2018	TD	FIRST DRAFT	FB	JL

DRAWING STATUS: **FINAL**

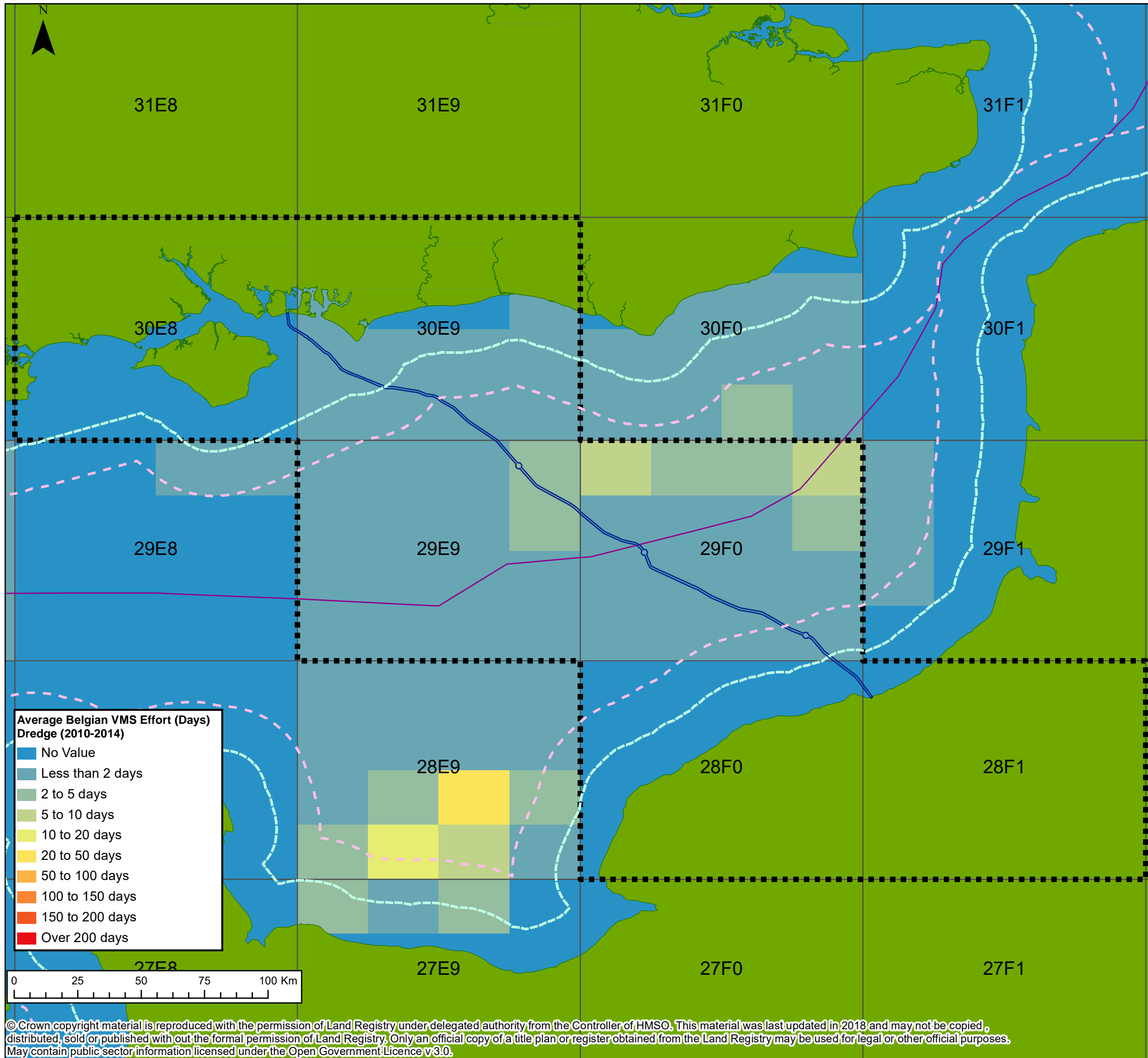
CLIENT:
AQUIND

PROJECT:
AQUIND Interconnector

TITLE:
Figure 50. Average Belgian VMS Value (€) Dredge (2010-2014)

SCALE AT A3 1:1,500,000	CHECKED: FB	APPROVED: JL
PROJECT NO: EN020022	DESIGNED: TD	DRAWN: TD
DRAWING NO: EN020022 - ES APPENDIX - 12.1 - 50		DATE: 23/11/2018
REV.NO: 02		

© Crown copyright material is reproduced with the permission of Land Registry under delegated authority from the Controller of HMSO. This material was last updated in 2018 and may not be copied, distributed, sold or published with out the formal permission of Land Registry. Only an official copy of a title plan or register obtained from the Land Registry may be used for legal or other official purposes. May contain public sector information licensed under the Open Government Licence v3.0.



AQUIND Interconnector

- Marine Cable Corridor
- UK/France EEZ boundary line
- ICES Rectangles
- Study Area

Territorial Fishing Limits

- 12 NM
- 6 NM

Infrastructure Planning (Environmental Impact Assessment) Regulations 2017

REV	DATE	BY	DESCRIPTION	CHK	APP
02	23/11/2018	TD	FINAL ISSUE	FB	JL
01	01/10/2018	TD	FIRST DRAFT	FB	JL

DRAWING STATUS: **FINAL**

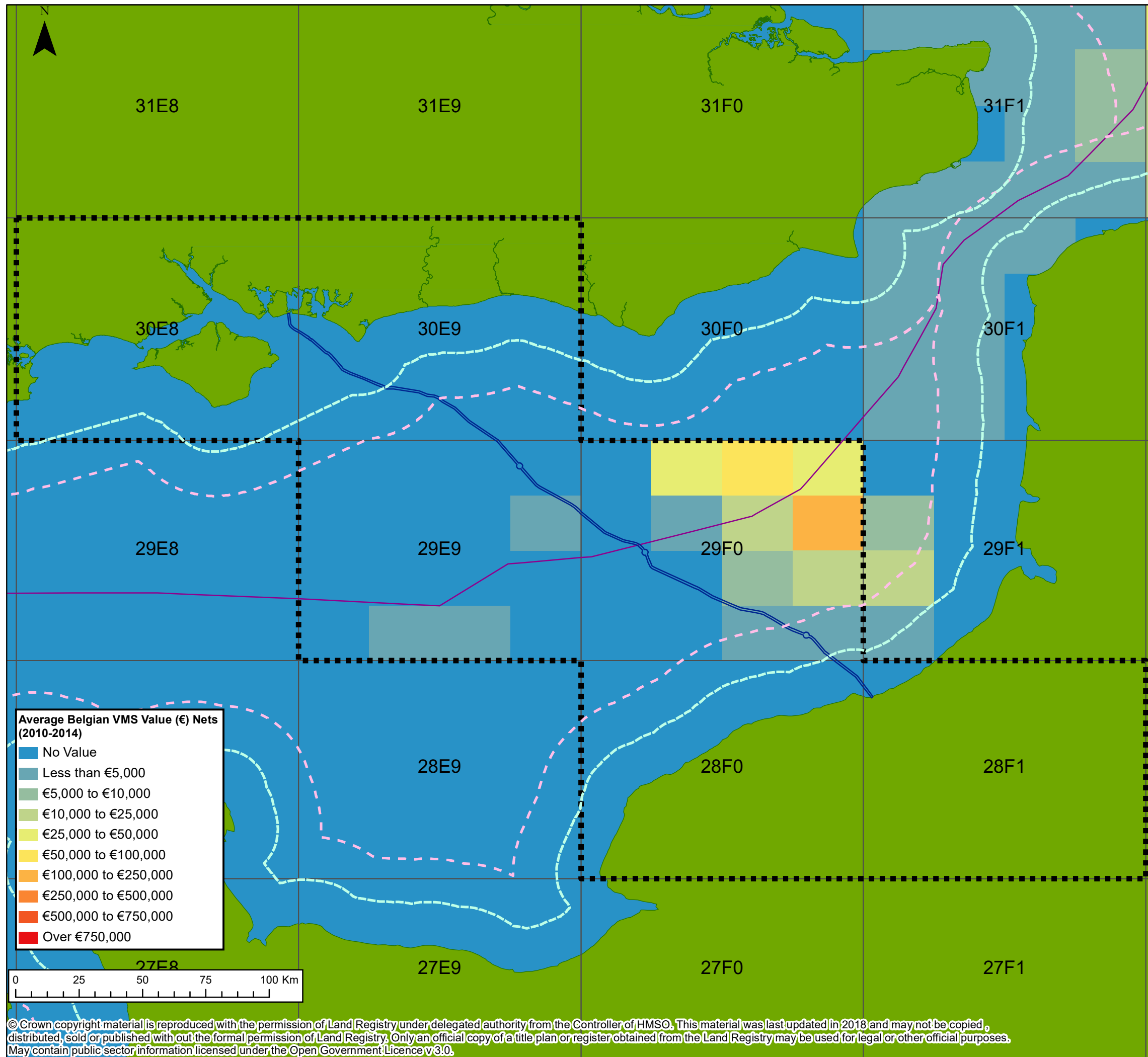
CLIENT:
AQUIND

PROJECT:
AQUIND Interconnector

TITLE:
Figure 51. Average Belgian VMS Effort (Days) Dredge (2010-2014)

SCALE AT A3 1:1,500,000	CHECKED: FB	APPROVED: JL
PROJECT NO: EN020022	DESIGNED: TD	DRAWN: TD
DRAWING NO: EN020022 - ES APPENDIX - 12.1 - 51		REV.NO. 02

© Crown copyright material is reproduced with the permission of Land Registry under delegated authority from the Controller of HMSO. This material was last updated in 2018 and may not be copied, distributed, sold or published without the formal permission of Land Registry. Only an official copy of a title plan or register obtained from the Land Registry may be used for legal or other official purposes. May contain public sector information licensed under the Open Government Licence v3.0.



AQUIND Interconnector

- Marine Cable Corridor
- UK/France EEZ boundary line
- ICES Rectangles
- Study Area

Territorial Fishing Limits

- 12 NM
- 6 NM

Infrastructure Planning (Environmental Impact Assessment) Regulations 2017

REV	DATE	BY	DESCRIPTION	CHK	APP
02	23/11/2018	TD	FINAL ISSUE	FB	JL
01	01/10/2018	TD	FIRST DRAFT	FB	JL

DRAWING STATUS: **FINAL**

CLIENT:
AQUIND

PROJECT:
AQUIND Interconnector

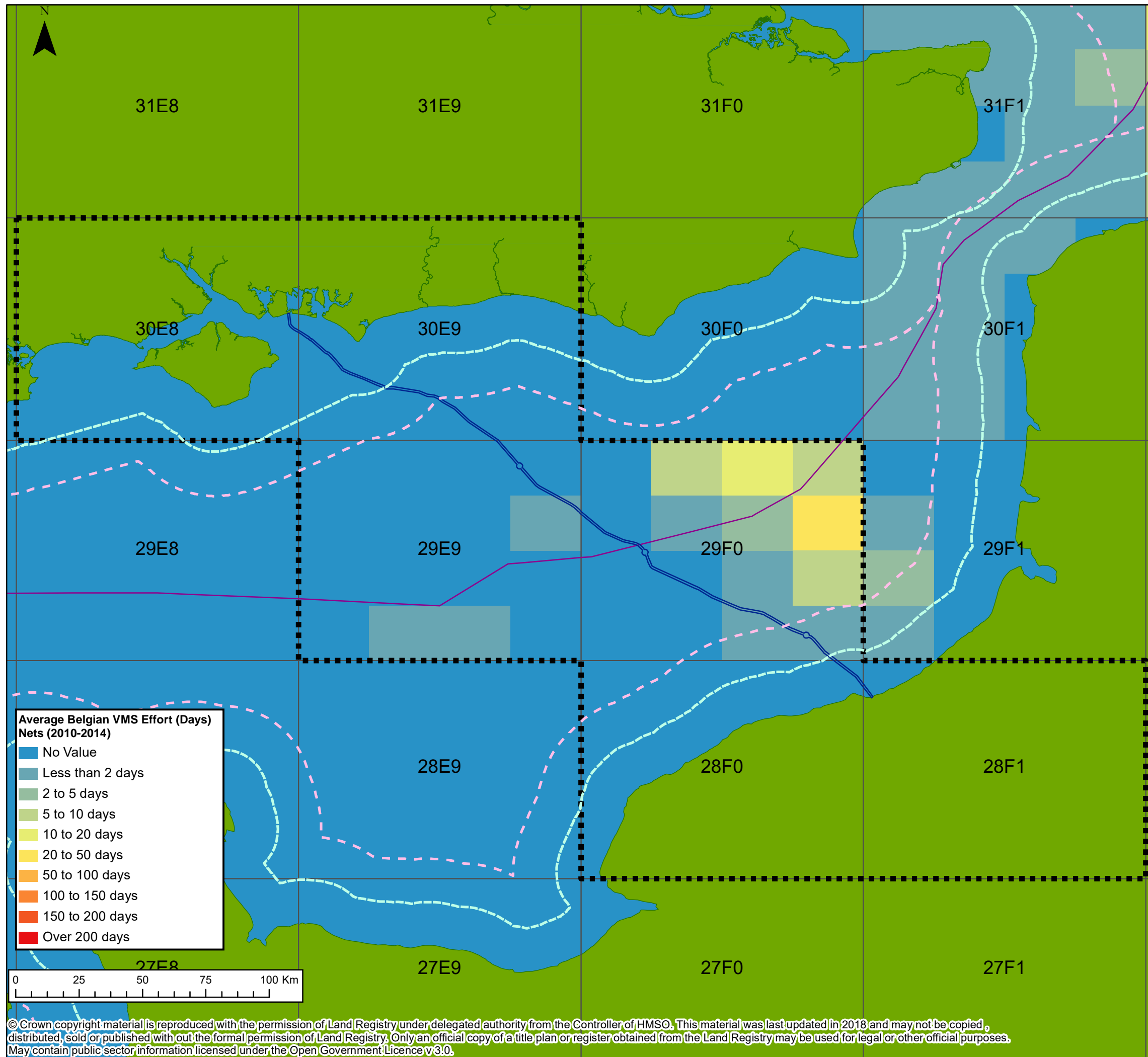
TITLE:
Figure 52. Average Belgian VMS Value (€) Nets (2010-2014)

SCALE AT A3 1:1,500,000	CHECKED: FB	APPROVED: JL
----------------------------	----------------	-----------------

PROJECT NO: EN020022	DESIGNED: TD	DRAWN: TD	DATE: 23/11/2018
-------------------------	-----------------	--------------	---------------------

DRAWING NO: EN020022 - ES APPENDIX - 12.1 - 52	REV.NO. 02
---	---------------

© Crown copyright material is reproduced with the permission of Land Registry under delegated authority from the Controller of HMSO. This material was last updated in 2018 and may not be copied, distributed, sold or published without the formal permission of Land Registry. Only an official copy of a title plan or register obtained from the Land Registry may be used for legal or other official purposes. May contain public sector information licensed under the Open Government Licence v3.0.



AQUIND Interconnector

- Marine Cable Corridor
- UK/France EEZ boundary line
- ICES Rectangles
- Study Area

Territorial Fishing Limits

- 12 NM
- 6 NM

Infrastructure Planning (Environmental Impact Assessment) Regulations 2017

REV	DATE	BY	DESCRIPTION	CHK	APP
02	23/11/2018	TD	FINAL ISSUE	FB	JL
01	01/10/2018	TD	FIRST DRAFT	FB	JL

DRAWING STATUS: **FINAL**

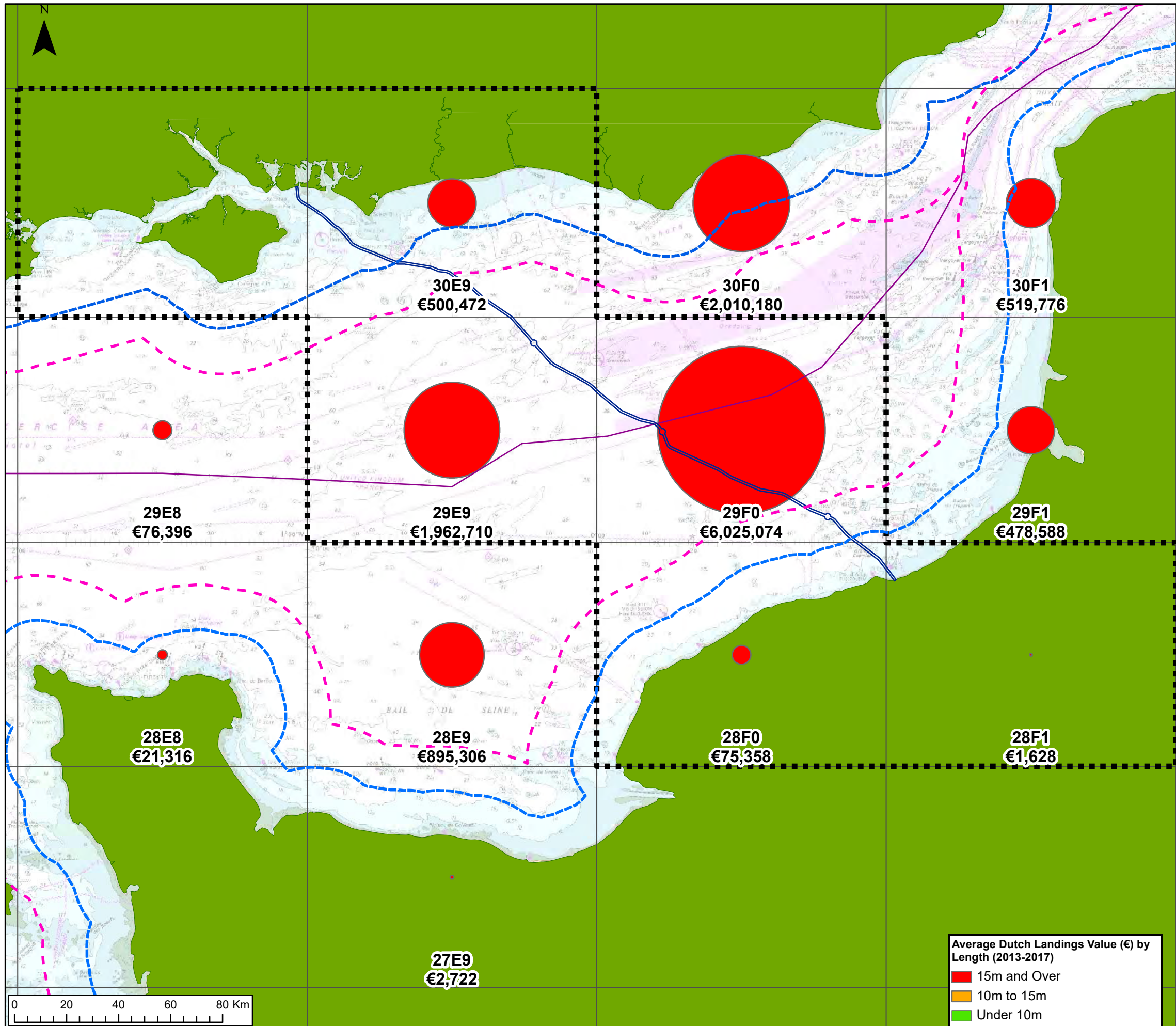
CLIENT:
AQUIND

PROJECT:
AQUIND Interconnector

TITLE:
Figure 53. Average Belgian VMS Effort (Days) Nets (2010-2014)

SCALE AT A3 1:1,500,000	CHECKED: FB	APPROVED: JL
PROJECT NO: EN020022	DESIGNED: TD	DRAWN: TD
DRAWING NO: EN020022 - ES APPENDIX - 12.1 - 53		DATE: 23/11/2018
REV.NO. 02		

© Crown copyright material is reproduced with the permission of Land Registry under delegated authority from the Controller of HMSO. This material was last updated in 2018 and may not be copied, distributed, sold or published with out the formal permission of Land Registry. Only an official copy of a title plan or register obtained from the Land Registry may be used for legal or other official purposes. May contain public sector information licensed under the Open Government Licence v3.0.



AQUIND Interconnector

- Marine Cable Corridor
- UK/France EEZ boundary line
- ICES Rectangles
- Study Area

Territorial Fishing Limits

- 12 NM
- 6 NM

Infrastructure Planning (Environmental Impact Assessment) Regulations 2017

REV	DATE	BY	DESCRIPTION	CHK	APP
02	23/11/2018	TD	FINAL ISSUE	FB	JL
01	01/10/2018	TD	FIRST DRAFT	FB	JL

DRAWING STATUS: **FINAL**

CLIENT: **AQUIND**

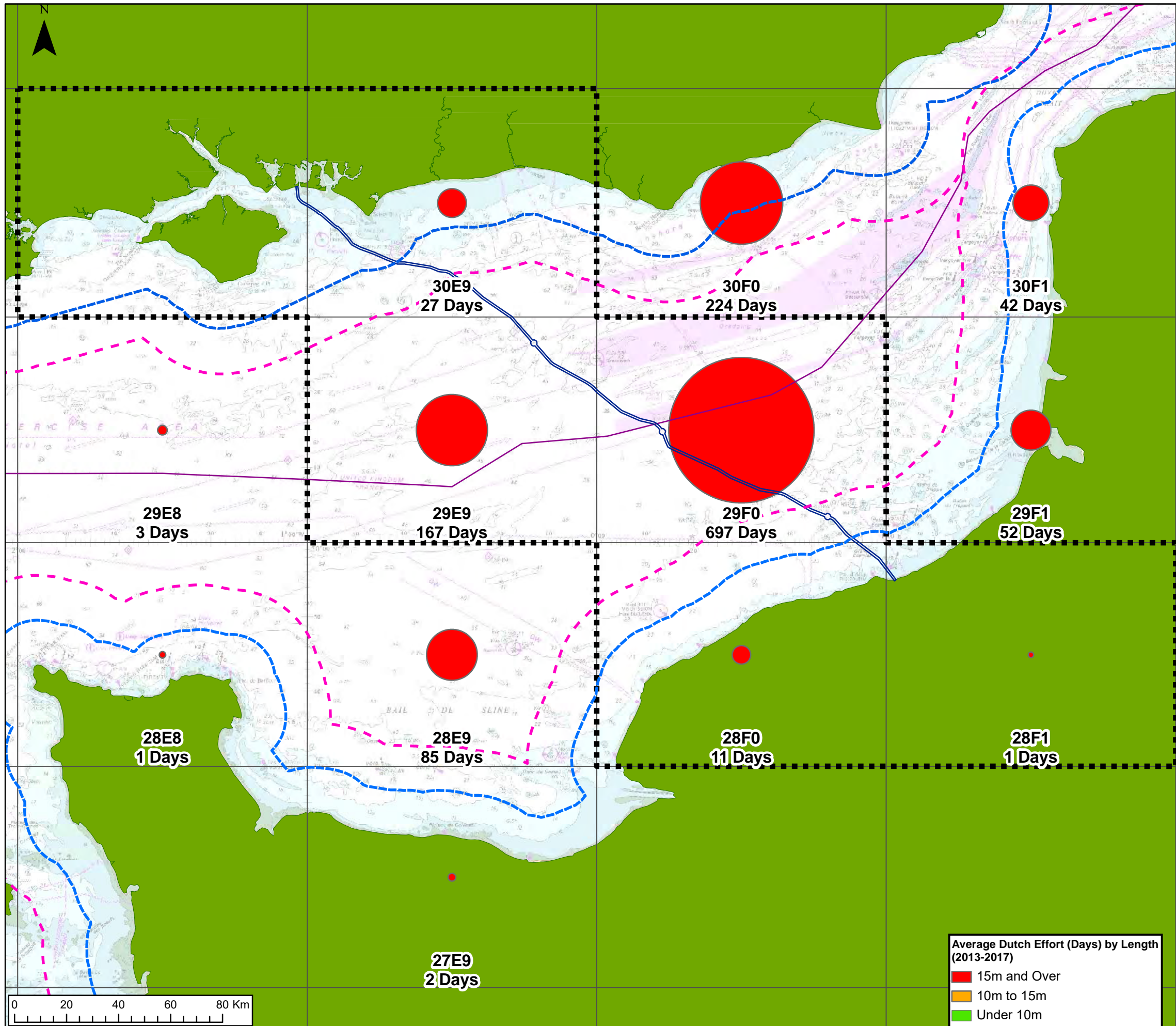
PROJECT: **AQUIND Interconnector**

TITLE: **Figure 54. Average Dutch Landings Value (€) by Length (2013-2017)**

SCALE AT A3 1:1,500,000	CHECKED: FB	APPROVED: JL
PROJECT NO: EN020022	DESIGNED: TD	DRAWN: TD
DRAWING NO: EN020022 - ES APPENDIX - 12.1 - 54		REV.NO: 02

© WSP UK Ltd

© British Crown and OceanWise, 2018. All rights reserved. License No. EK001-FN800-02664. Not to be used for Navigation. May contain public sector information licensed under the Open Government Licence v3.0.
 © Crown copyright material is reproduced with the permission of Land Registry under delegated authority from the Controller of HMSO. This material was last updated in 2018 and may not be copied, distributed, sold or published without the formal permission of Land Registry. Only an official copy of a title plan or register obtained from the Land Registry may be used for legal or other official purposes.
 May contain public sector information licensed under the Open Government Licence v3.0.



AQUIND Interconnector

- Marine Cable Corridor
- UK/France EEZ boundary line
- ICES Rectangles
- Study Area

Territorial Fishing Limits

- 12 NM
- 6 NM

Infrastructure Planning (Environmental Impact Assessment) Regulations 2017

REV	DATE	BY	DESCRIPTION	CHK	APP
02	23/11/2018	TD	FINAL ISSUE	FB	JL
01	01/10/2018	TD	FIRST DRAFT	FB	JL

DRAWING STATUS: **FINAL**

CLIENT: **AQUIND**

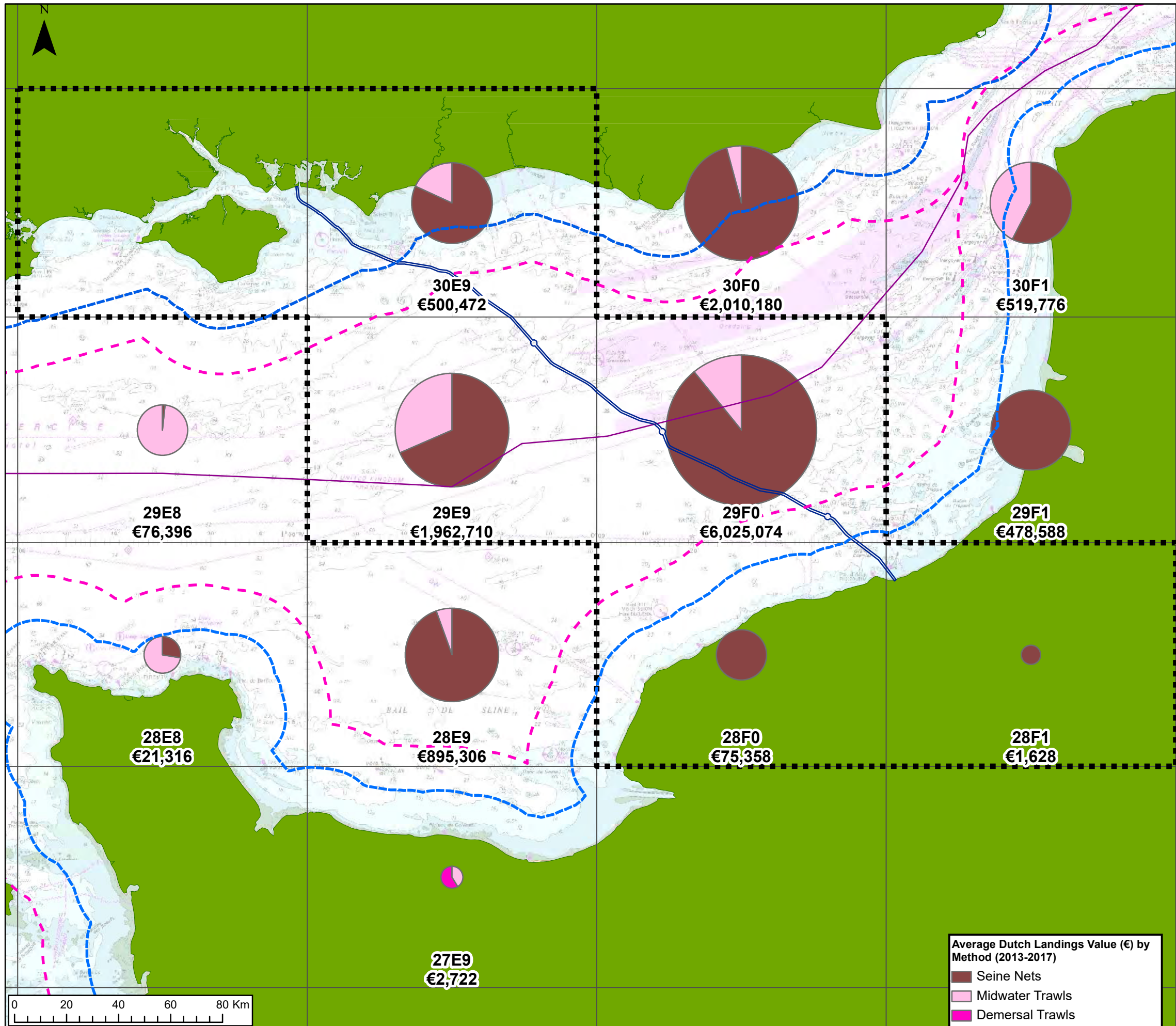
PROJECT: **AQUIND Interconnector**

TITLE: **Figure 55. Average Dutch Effort (Days) by Length (2013-2017)**

SCALE AT A3 1:1,500,000	CHECKED: FB	APPROVED: JL
PROJECT NO: EN020022	DESIGNED: TD	DRAWN: TD
DRAWING NO: EN020022 - ES APPENDIX - 12.1 - 55		REV.NO: 02

© WSP UK Ltd

© British Crown and OceanWise, 2018. All rights reserved. License No. EK001-FN800-02664. Not to be used for Navigation. May contain public sector information licensed under the Open Government Licence v3.0.
 © Crown copyright material is reproduced with the permission of Land Registry under delegated authority from the Controller of HMSO. This material was last updated in 2018 and may not be copied, distributed, sold or published without the formal permission of Land Registry. Only an official copy of a title plan or register obtained from the Land Registry may be used for legal or other official purposes.
 May contain public sector information licensed under the Open Government Licence v3.0.



AQUIND Interconnector

- Marine Cable Corridor
- UK/France EEZ boundary line
- ICES Rectangles
- Study Area

Territorial Fishing Limits

- 12 NM
- 6 NM

Infrastructure Planning (Environmental Impact Assessment) Regulations 2017

REV	DATE	BY	DESCRIPTION	CHK	APP
02	23/11/2018	TD	FINAL ISSUE	FB	JL
01	01/10/2018	TD	FIRST DRAFT	FB	JL

DRAWING STATUS: **FINAL**

CLIENT: **AQUIND**

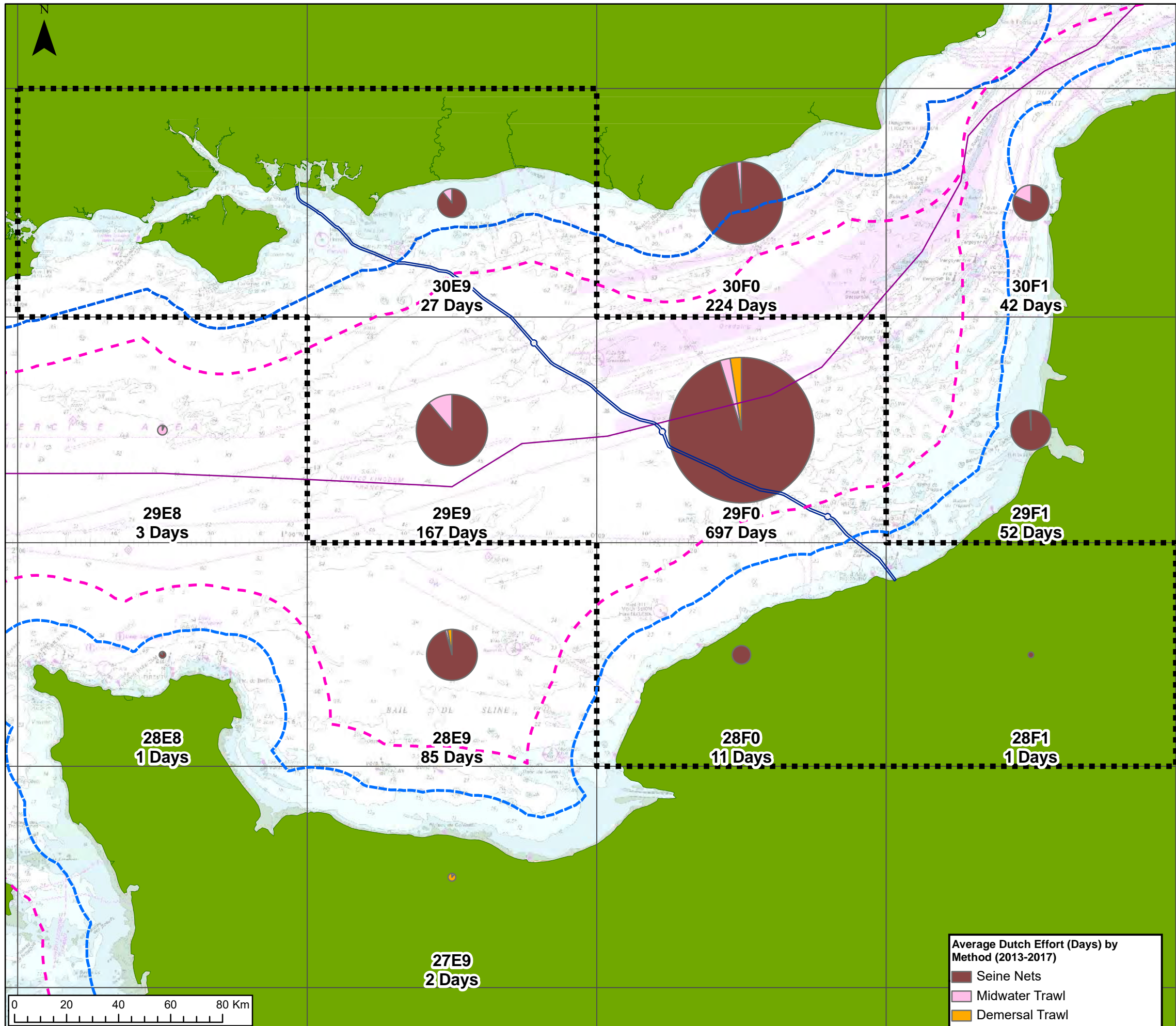
PROJECT: **AQUIND Interconnector**

TITLE: **Figure 56. Average Dutch Landings Value (€) by Method (2013-2017)**

SCALE AT A3 1:1,500,000	CHECKED: FB	APPROVED: JL
PROJECT NO: EN020022	DESIGNED: TD	DRAWN: TD
DRAWING NO: EN020022 - ES APPENDIX - 12.1 - 56		REV.NO: 02

© WSP UK Ltd

© British Crown and OceanWise, 2018. All rights reserved. License No. EK001-FN800-02664. Not to be used for Navigation. May contain public sector information licensed under the Open Government Licence v3.0.
 © Crown copyright material is reproduced with the permission of Land Registry under delegated authority from the Controller of HMSO. This material was last updated in 2018 and may not be copied, distributed, sold or published without the formal permission of Land Registry. Only an official copy of a title plan or register obtained from the Land Registry may be used for legal or other official purposes.
 May contain public sector information licensed under the Open Government Licence v3.0.



AQUIND Interconnector

- Marine Cable Corridor
- UK/France EEZ boundary line
- ICES Rectangles
- Study Area

Territorial Fishing Limits

- 12 NM
- 6 NM

Infrastructure Planning (Environmental Impact Assessment) Regulations 2017

REV	DATE	BY	DESCRIPTION	CHK	APP
02	23/11/2018	TD	FINAL ISSUE	FB	JL
01	01/10/2018	TD	FIRST DRAFT	FB	JL

DRAWING STATUS: **FINAL**

CLIENT: **AQUIND**

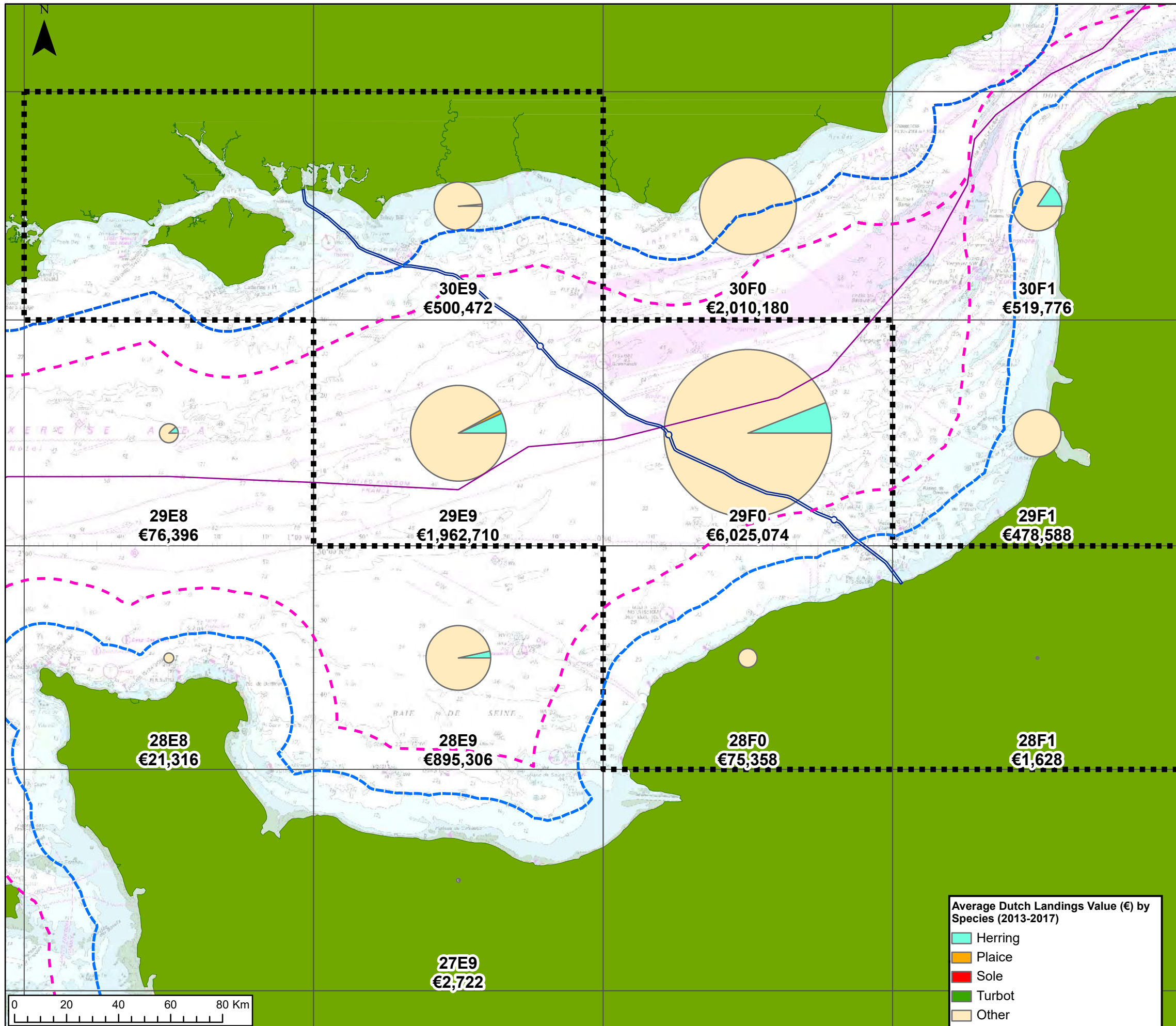
PROJECT: **AQUIND Interconnector**

TITLE: **Figure 57. Average Dutch Effort (Days) by Method (2013-2017)**

SCALE AT A3 1:1,500,000	CHECKED: FB	APPROVED: JL
PROJECT NO: EN020022	DESIGNED: TD	DRAWN: TD
DRAWING NO: EN020022 - ES APPENDIX - 12.1 - 57		REV.NO: 02

© WSP UK Ltd

© British Crown and OceanWise, 2018. All rights reserved. License No. EK001-FN800-02664. Not to be used for Navigation. May contain public sector information licensed under the Open Government Licence v3.0.
 © Crown copyright material is reproduced with the permission of Land Registry under delegated authority from the Controller of HMSO. This material was last updated in 2018 and may not be copied, distributed, sold or published without the formal permission of Land Registry. Only an official copy of a title plan or register obtained from the Land Registry may be used for legal or other official purposes.
 May contain public sector information licensed under the Open Government Licence v3.0.



AQUIND Interconnector

- Marine Cable Corridor
- UK/France EEZ boundary line
- ICES Rectangles
- Study Area

Territorial Fishing Limits

- 12 NM
- 6 NM

Infrastructure Planning (Environmental Impact Assessment) Regulations 2017

REV	DATE	BY	DESCRIPTION	CHK	APP
02	23/11/2018	TD	FINAL ISSUE	FB	JL
01	01/10/2018	TD	FIRST DRAFT	FB	JL

DRAWING STATUS: **FINAL**

CLIENT: **AQUIND**

PROJECT: **AQUIND Interconnector**

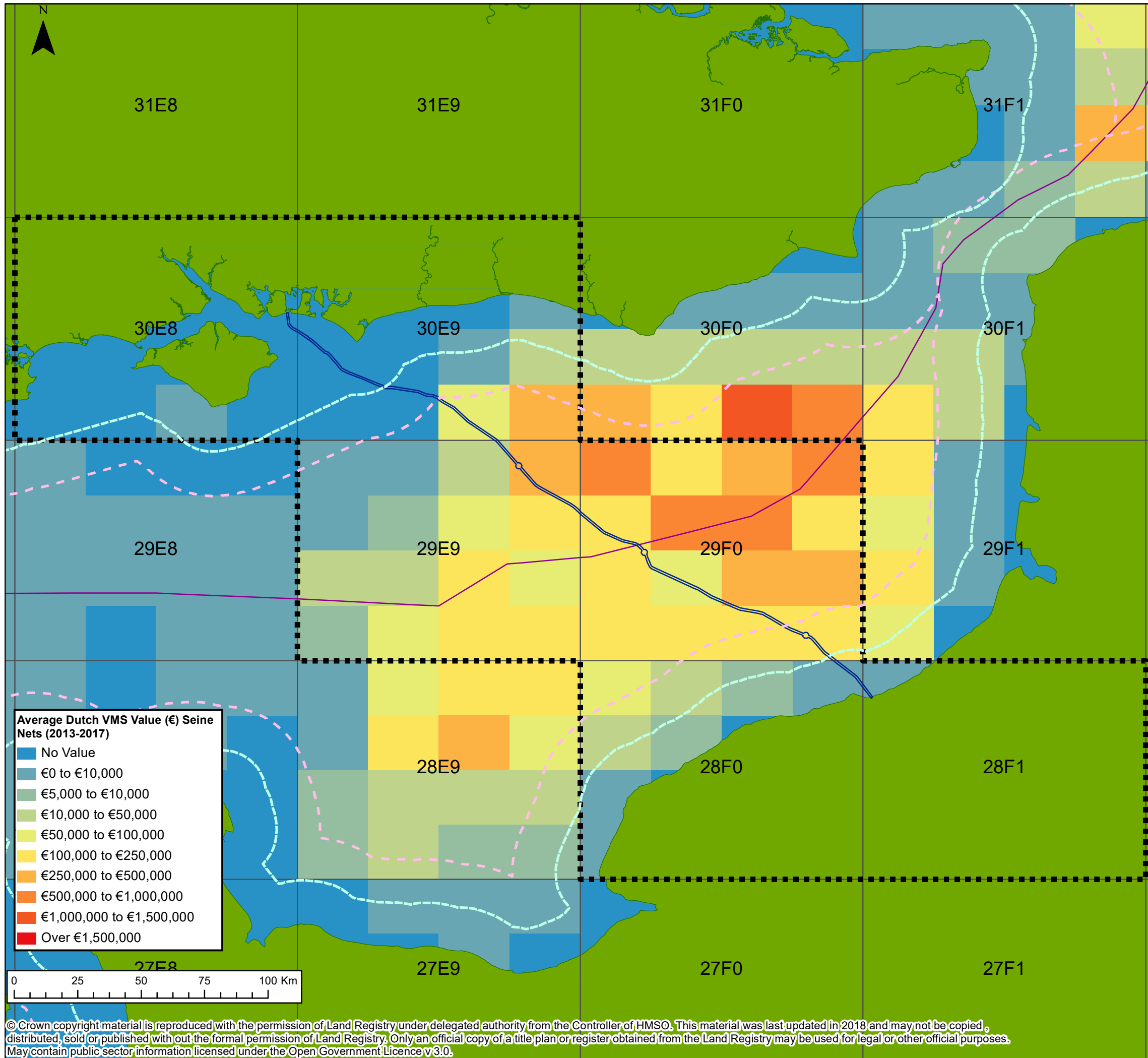
TITLE: **Figure 58. Average Dutch Landings Value (€) by Species (2013-2017)**

SCALE AT A3 1:1,500,000	CHECKED: FB	APPROVED: JL
----------------------------	----------------	-----------------

PROJECT NO: EN020022	DESIGNED: TD	DRAWN: TD	DATE: 23/11/2018
-------------------------	-----------------	--------------	---------------------

DRAWING NO: EN020022 - ES APPENDIX - 12.1 - 58	REV.NO: 02
---	---------------

© British Crown and OceanWise, 2018. All rights reserved. License No. EK001-FN800-02664. Not to be used for Navigation. May contain public sector information licensed under the Open Government Licence v3.0.
 © Crown copyright material is reproduced with the permission of Land Registry under delegated authority from the Controller of HMSO. This material was last updated in 2018 and may not be copied, distributed, sold or published without the formal permission of Land Registry. Only an official copy of a title plan or register obtained from the Land Registry may be used for legal or other official purposes.
 May contain public sector information licensed under the Open Government Licence v3.0.



AQUIND Interconnector

- Marine Cable Corridor
- UK/France EEZ boundary line
- ICES Rectangles
- Study Area

Territorial Fishing Limits

- 12 NM
- 6 NM

Infrastructure Planning (Environmental Impact Assessment) Regulations 2017

REV	DATE	BY	DESCRIPTION	CHK	APP
02	23/11/2018	TD	FINAL ISSUE	FB	JL
01	01/10/2018	TD	FIRST DRAFT	FB	JL

DRAWING STATUS: **FINAL**

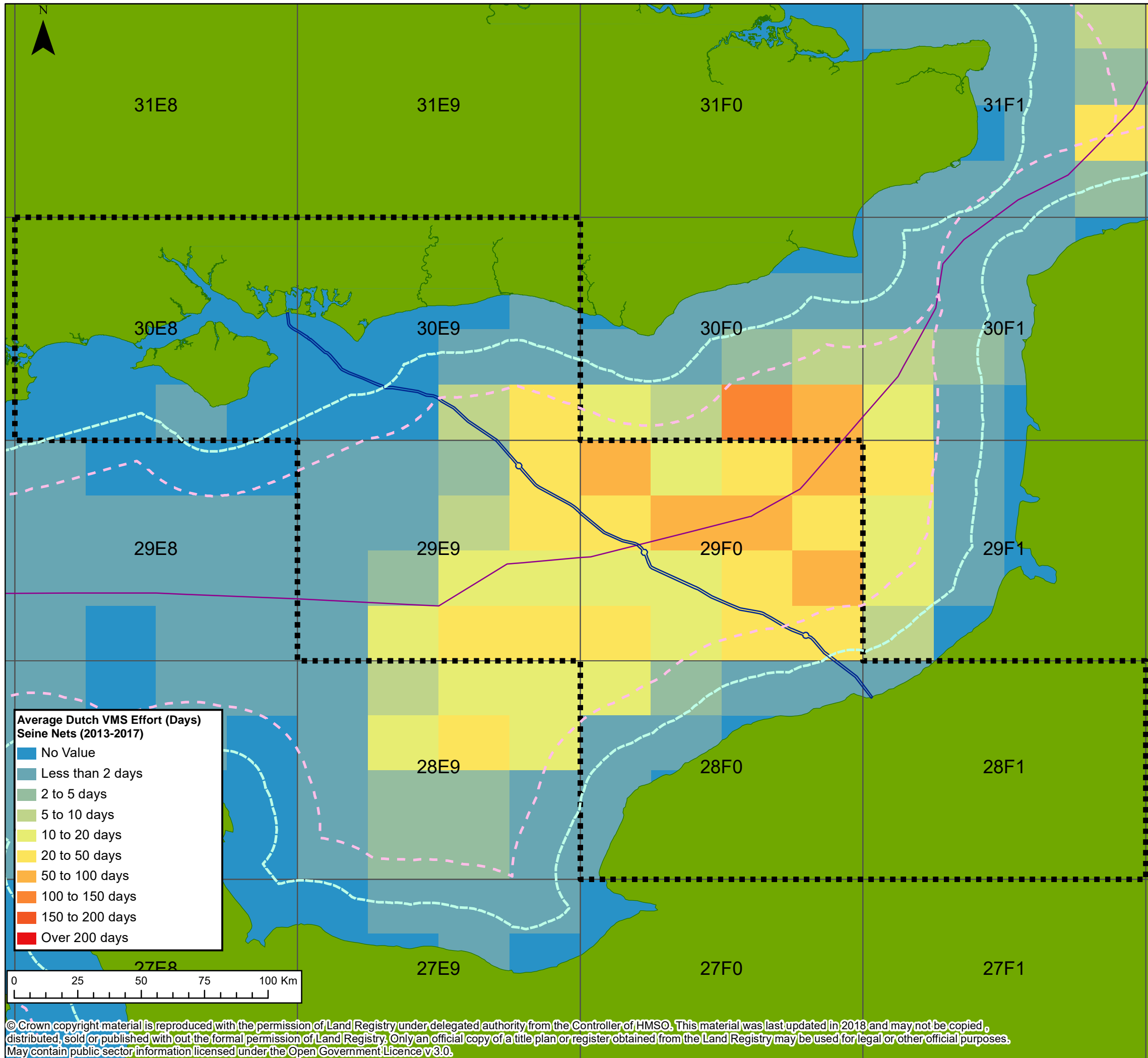
CLIENT:
AQUIND

PROJECT:
AQUIND Interconnector

TITLE:
Figure 59. Average Dutch VMS Value (€) Seine Nets (2013-2017)

SCALE AT A3 1:1,500,000	CHECKED: FB	APPROVED: JL
PROJECT NO: EN020022	DESIGNED: TD	DRAWN: TD
DRAWING NO: EN020022 - ES APPENDIX - 12.1 - 59		DATE: 23/11/2018
REV.NO: 02		

© Crown copyright material is reproduced with the permission of Land Registry under delegated authority from the Controller of HMSO. This material was last updated in 2018 and may not be copied, distributed, sold or published without the formal permission of Land Registry. Only an official copy of a title plan or register obtained from the Land Registry may be used for legal or other official purposes. May contain public sector information licensed under the Open Government Licence v3.0.



AQUIND Interconnector

- Marine Cable Corridor
- UK/France EEZ boundary line
- ICES Rectangles
- Study Area

Territorial Fishing Limits

- 12 NM
- 6 NM

Infrastructure Planning (Environmental Impact Assessment) Regulations 2017

REV	DATE	BY	DESCRIPTION	CHK	APP
02	23/11/2018	TD	FINAL ISSUE	FB	JL
01	01/10/2018	TD	FIRST DRAFT	FB	JL

DRAWING STATUS: **FINAL**

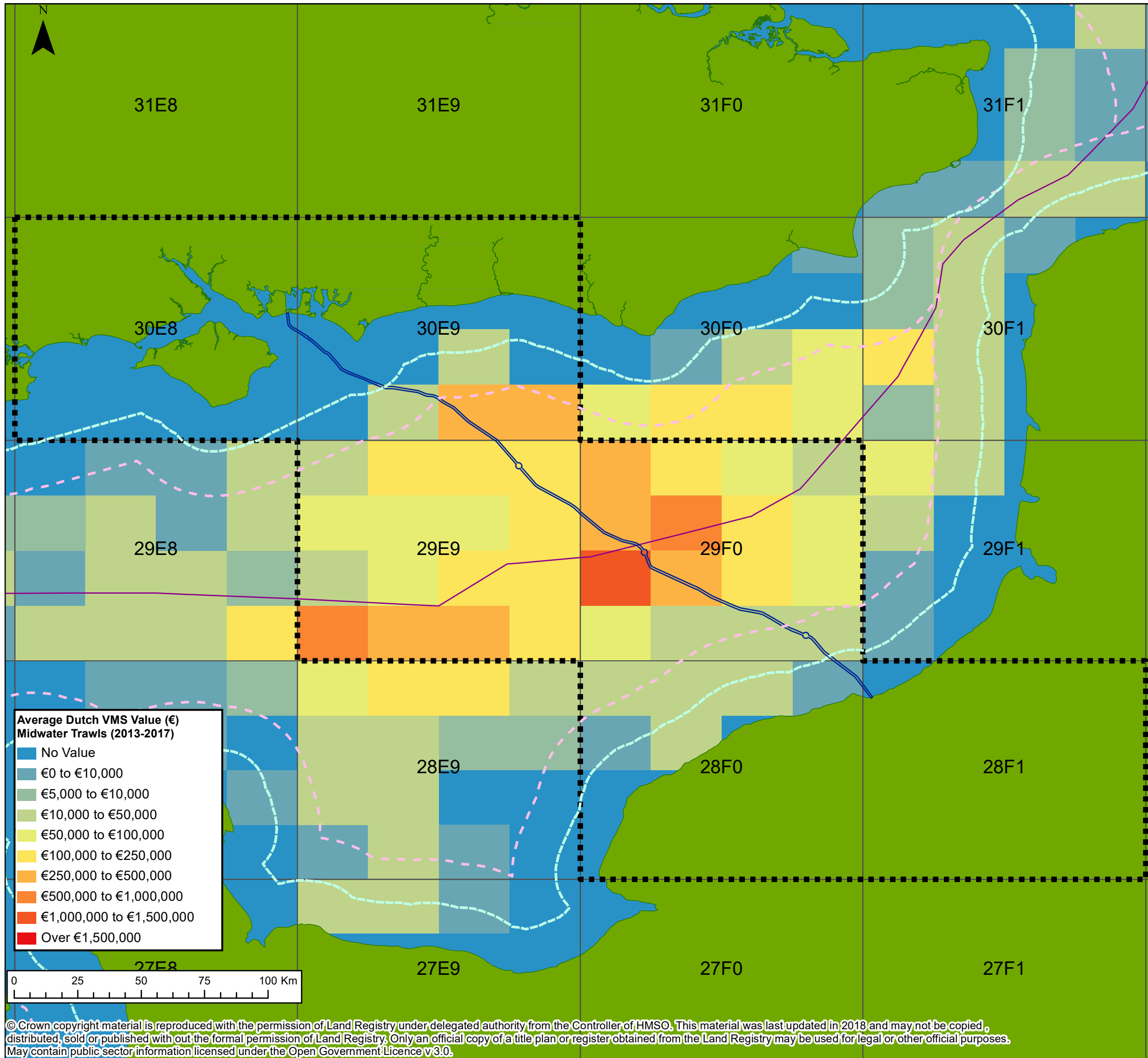
CLIENT:
AQUIND

PROJECT:
AQUIND Interconnector

TITLE:
Figure 60. Average Dutch VMS Effort (Days) Seine Nets (2013-2017)

SCALE AT A3 1:1,500,000	CHECKED: FB	APPROVED: JL
PROJECT NO: EN020022	DESIGNED: TD	DRAWN: TD
DRAWING NO: EN020022 - ES APPENDIX - 12.1 - 60		DATE: 23/11/2018
REV.NO. 02		

© Crown copyright material is reproduced with the permission of Land Registry under delegated authority from the Controller of HMSO. This material was last updated in 2018 and may not be copied, distributed, sold or published without the formal permission of Land Registry. Only an official copy of a title plan or register obtained from the Land Registry may be used for legal or other official purposes. May contain public sector information licensed under the Open Government Licence v3.0.



AQUIND Interconnector

- Marine Cable Corridor
- UK/France EEZ boundary line
- ICES Rectangles
- Study Area

Territorial Fishing Limits

- 12 NM
- 6 NM

Infrastructure Planning (Environmental Impact Assessment) Regulations 2017

REV	DATE	BY	DESCRIPTION	CHK	APP
02	23/11/2018	TD	FINAL ISSUE	FB	JL
01	01/10/2018	TD	FIRST DRAFT	FB	JL

DRAWING STATUS: **FINAL**

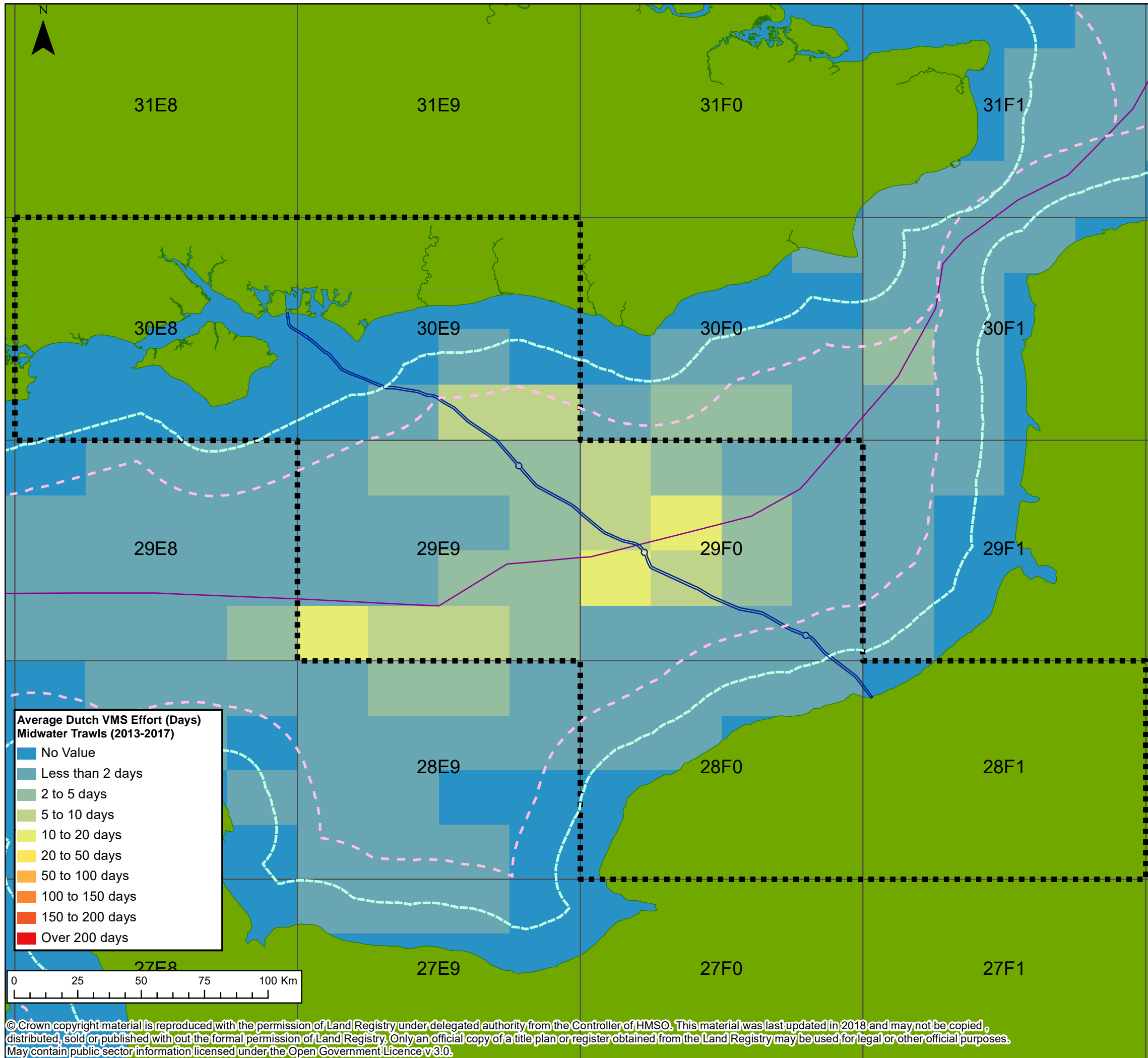
CLIENT:
AQUIND

PROJECT:
AQUIND Interconnector

TITLE:
Figure 61. Average Dutch VMS Value (€) Midwater Trawls (2013-2017)

SCALE AT A3 1:1,500,000	CHECKED: FB	APPROVED: JL
PROJECT NO: EN020022	DESIGNED: TD	DRAWN: TD
DRAWING NO: EN020022 - ES APPENDIX - 12.1 - 61		DATE: 23/11/2018
REV.NO. 02		

© Crown copyright material is reproduced with the permission of Land Registry under delegated authority from the Controller of HMSO. This material was last updated in 2018 and may not be copied, distributed, sold or published with out the formal permission of Land Registry. Only an official copy of a title plan or register obtained from the Land Registry may be used for legal or other official purposes. May contain public sector information licensed under the Open Government Licence v3.0.



AQUIND Interconnector

- Marine Cable Corridor
- UK/France EEZ boundary line
- ICES Rectangles
- Study Area

Territorial Fishing Limits

- 12 NM
- 6 NM

Infrastructure Planning (Environmental Impact Assessment) Regulations 2017

REV	DATE	BY	DESCRIPTION	CHK	APP
02	23/11/2018	TD	FINAL ISSUE	FB	JL
01	01/10/2018	TD	FIRST DRAFT	FB	JL

DRAWING STATUS: **FINAL**

CLIENT:
AQUIND

PROJECT:
AQUIND Interconnector

TITLE:
Figure 62. Average Dutch VMS Effort (Days) Midwater Trawls (2013-2017)

SCALE AT A3 1:1,500,000	CHECKED: FB	APPROVED: JL
PROJECT NO: EN020022	DESIGNED: TD	DRAWN: TD
DRAWING NO: EN020022 - ES APPENDIX - 12.1 - 62		DATE: 23/11/2018
REV.NO: 02		

© Crown copyright material is reproduced with the permission of Land Registry under delegated authority from the Controller of HMSO. This material was last updated in 2018 and may not be copied, distributed, sold or published with out the formal permission of Land Registry. Only an official copy of a title plan or register obtained from the Land Registry may be used for legal or other official purposes. May contain public sector information licensed under the Open Government Licence v3.0.